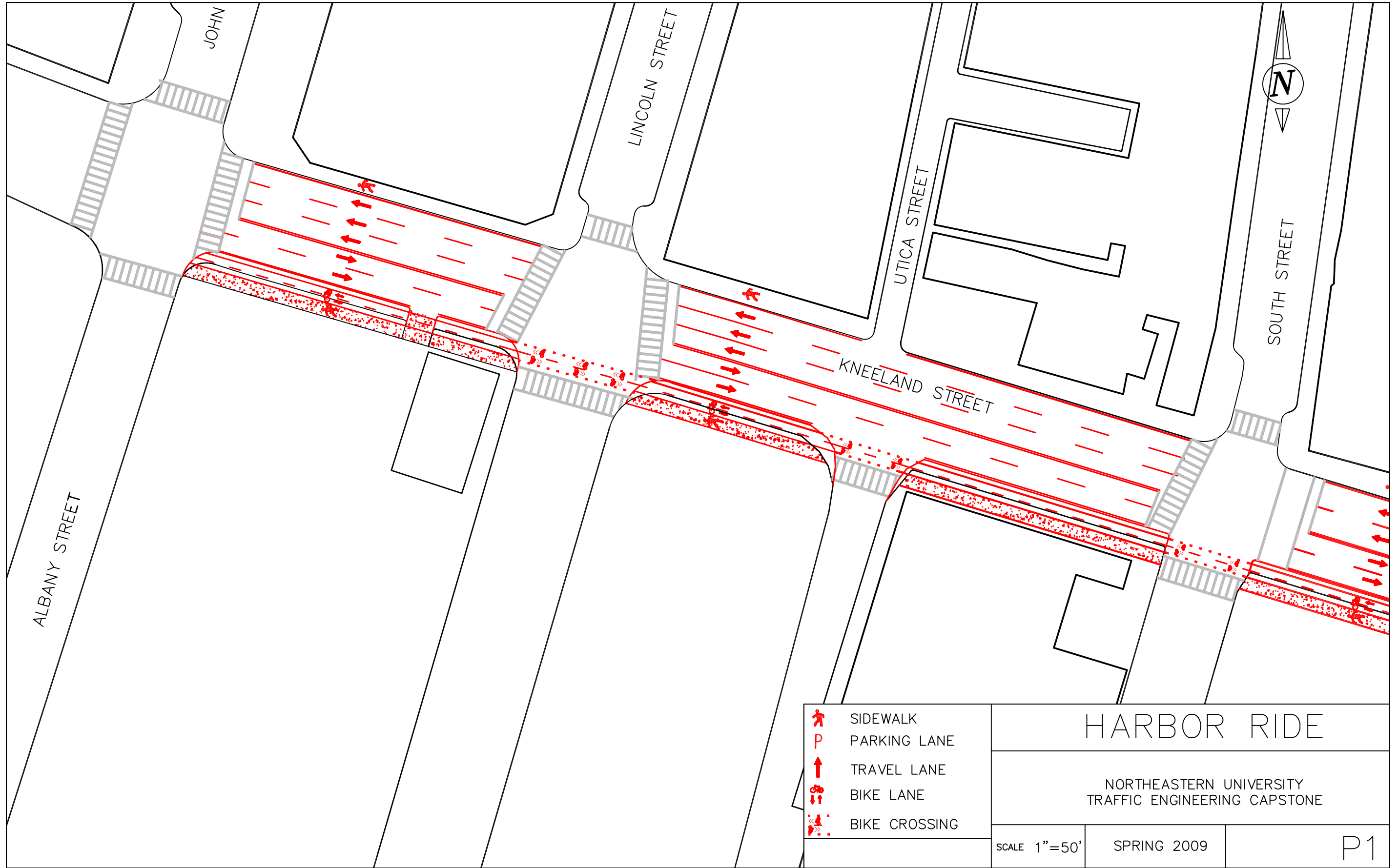







FNAME

REVDATE

USER



-  SIDEWALK
-  PARKING LANE
-  TRAVEL LANE
-  BIKE LANE
-  BIKE CROSSING

HARBOR RIDE

NORTHEASTERN UNIVERSITY
TRAFFIC ENGINEERING CAPSTONE

SCALE 1"=50'

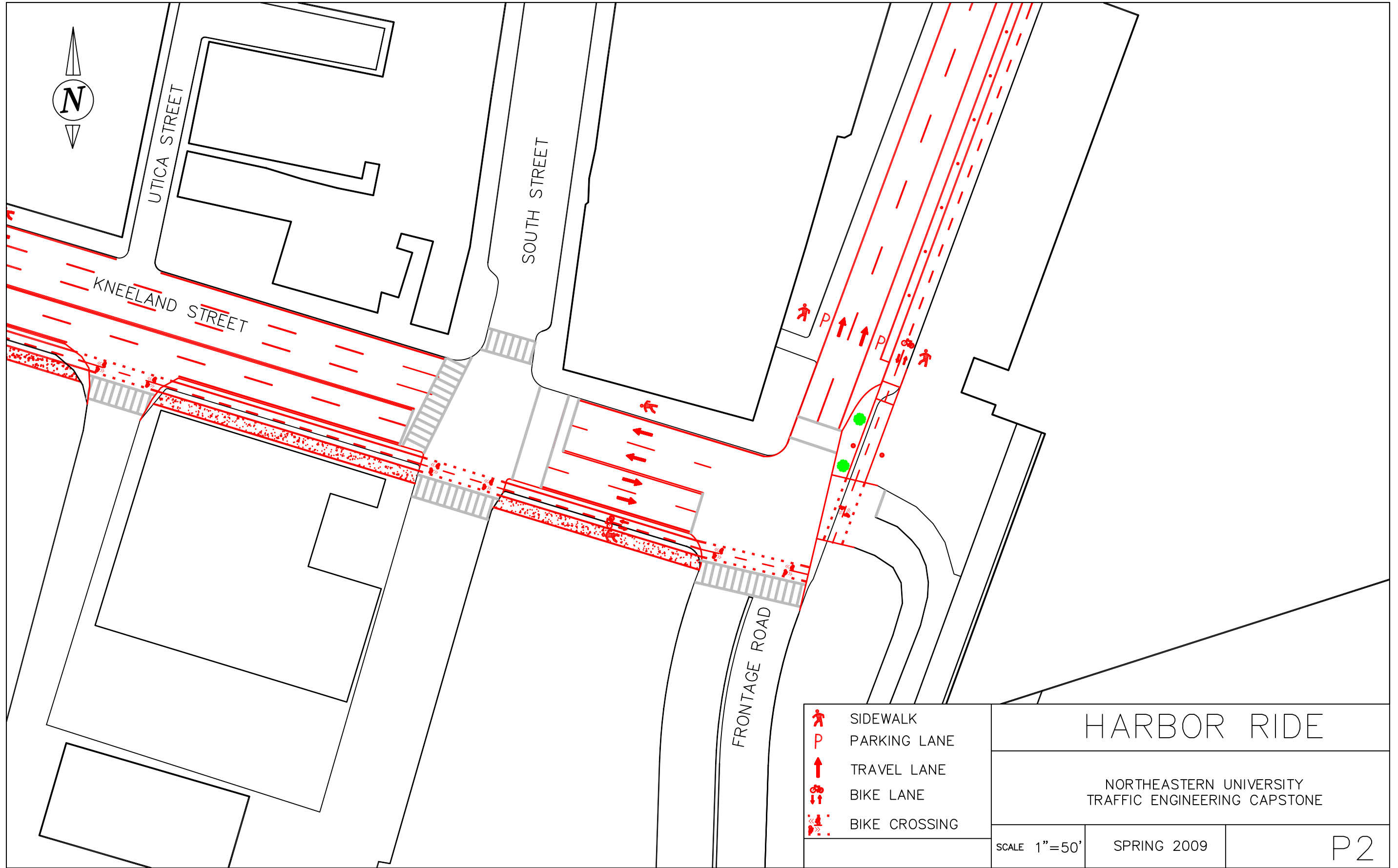
SPRING 2009






P1

FNAME

REVDATE

USER



-  SIDEWALK
-  PARKING LANE
-  TRAVEL LANE
-  BIKE LANE
-  BIKE CROSSING

HARBOR RIDE

NORTHEASTERN UNIVERSITY
TRAFFIC ENGINEERING CAPSTONE

SCALE 1"=50'

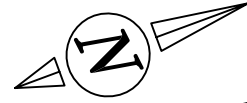
SPRING 2009

P2

FNAME

REVDATE

USER



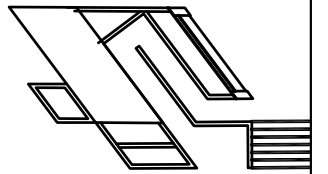
SOUTH STREET






BEACH STREET

EAST STREET

ATLANTIC AVENUE

SOUTH STATION



-  SIDEWALK
-  PARKING LANE
-  TRAVEL LANE
-  BIKE LANE
-  BIKE CROSSING

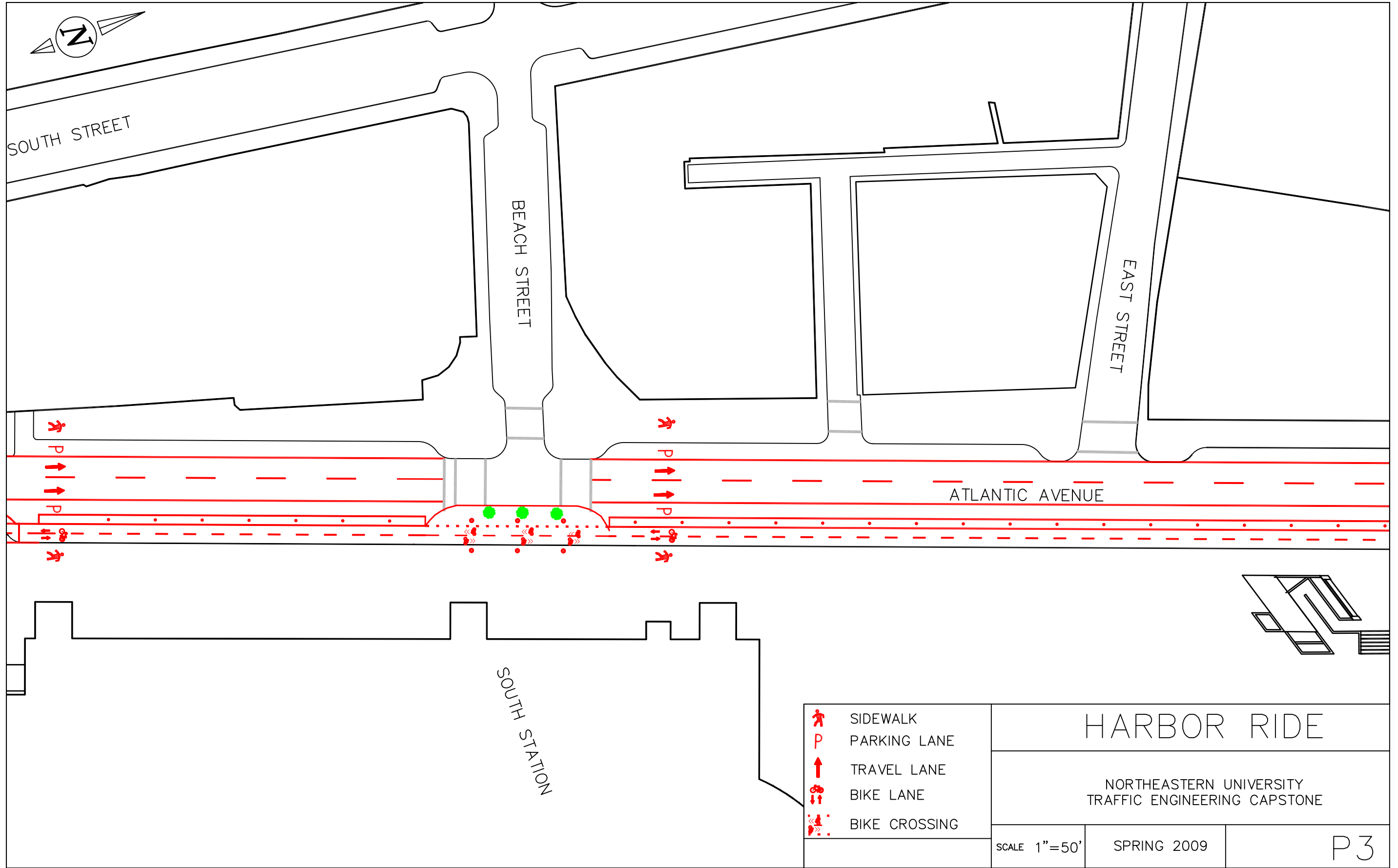
HARBOR RIDE

NORTHEASTERN UNIVERSITY
TRAFFIC ENGINEERING CAPSTONE

SCALE 1"=50'

SPRING 2009

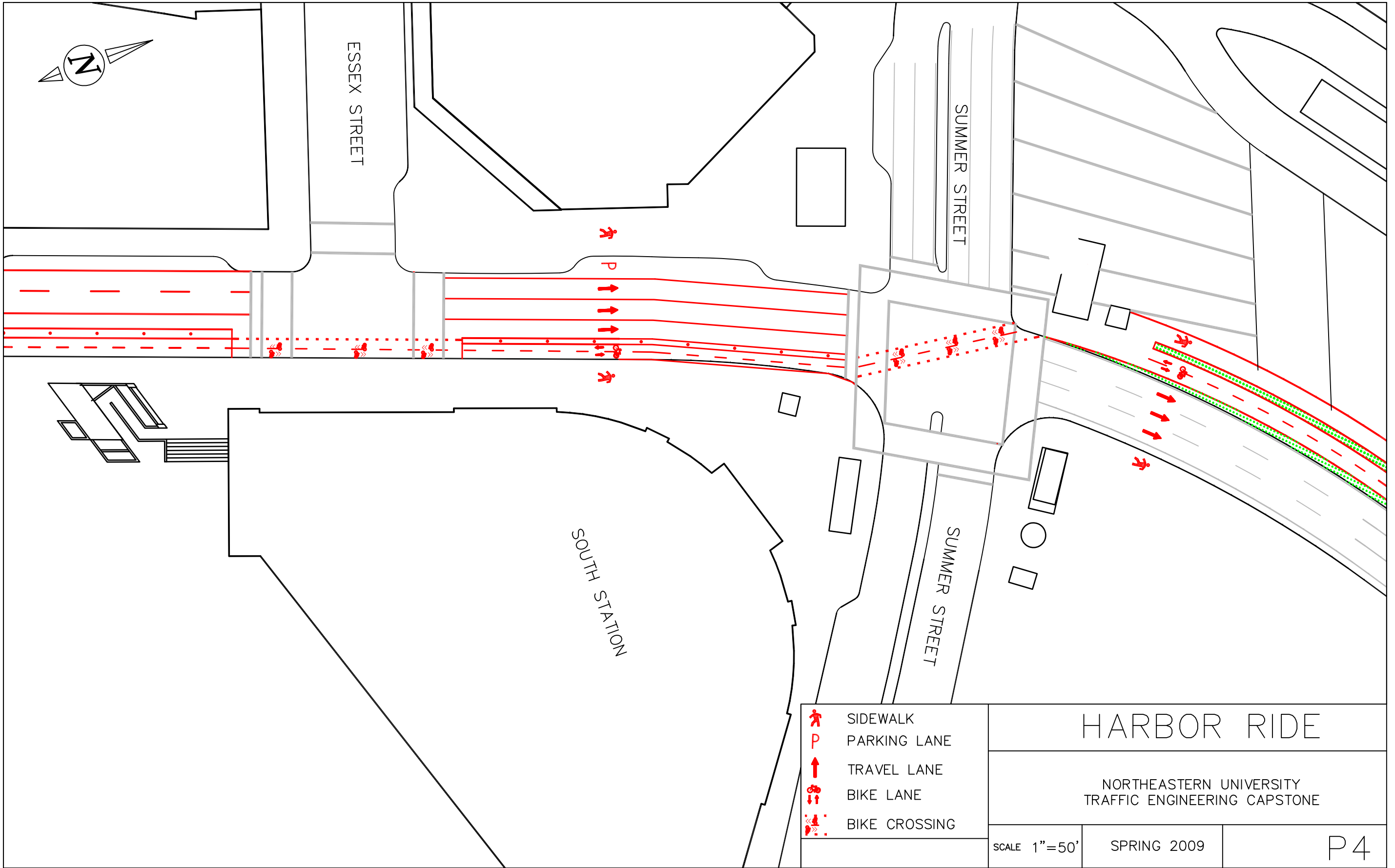
P3








FNAME

REVDATE

USER



-  SIDWALK
-  PARKING LANE
-  TRAVEL LANE
-  BIKE LANE
-  BIKE CROSSING

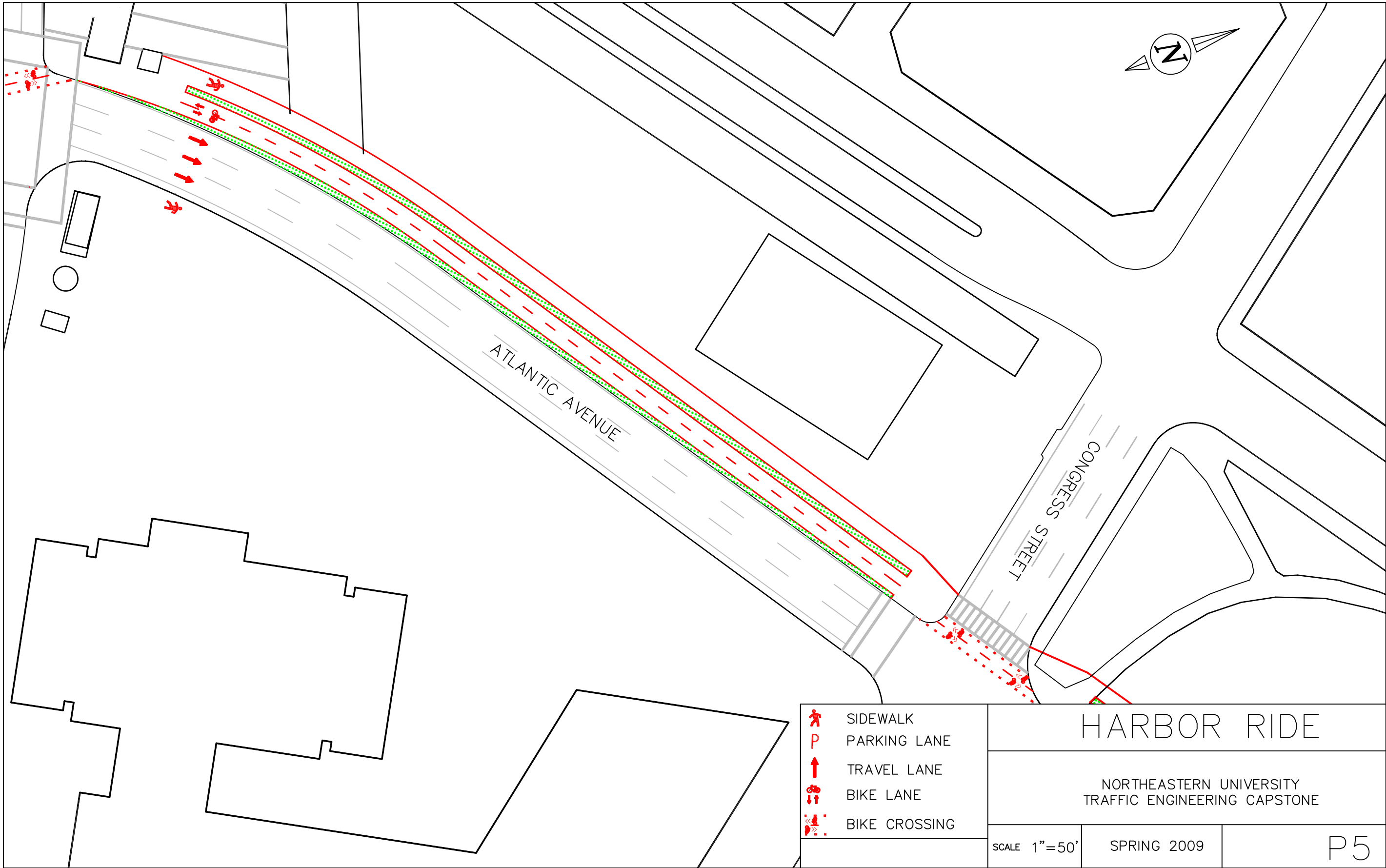
HARBOR RIDE

NORTHEASTERN UNIVERSITY
TRAFFIC ENGINEERING CAPSTONE

SCALE 1"=50'






SPRING 2009

P4



HARBOR RIDE

NORTHEASTERN UNIVERSITY
TRAFFIC ENGINEERING CAPSTONE

-  SIDEWALK
-  PARKING LANE
-  TRAVEL LANE
-  BIKE LANE
-  BIKE CROSSING

SCALE 1"=50'

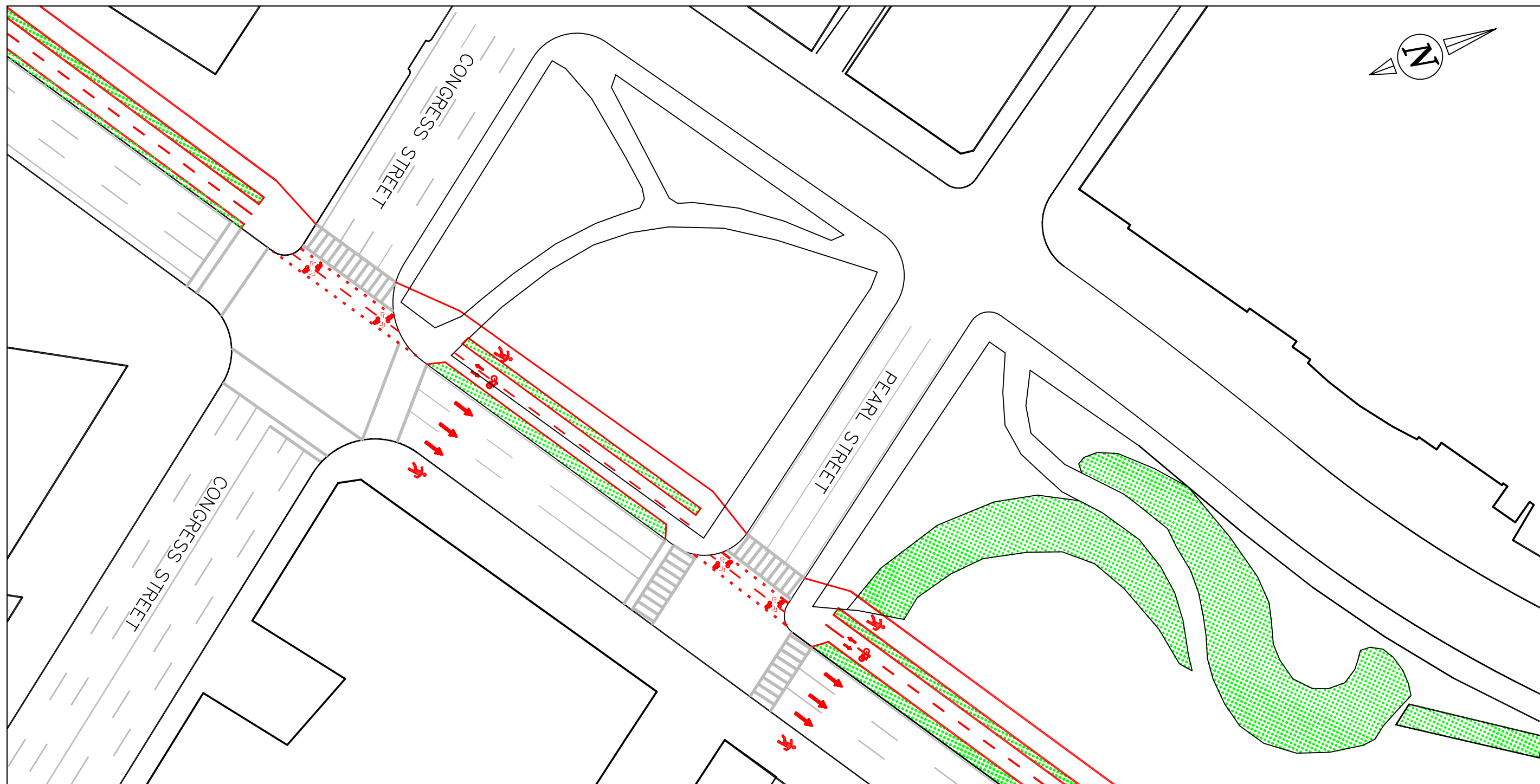
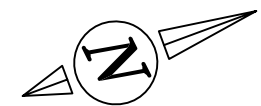
SPRING 2009






P5

FNAME

REVDATE

USER



-  SIDEWALK
-  PARKING LANE
-  TRAVEL LANE
-  BIKE LANE
-  BIKE CROSSING

HARBOR RIDE

NORTHEASTERN UNIVERSITY
TRAFFIC ENGINEERING CAPSTONE

SCALE 1"=50'

SPRING 2009

P6

FNAME

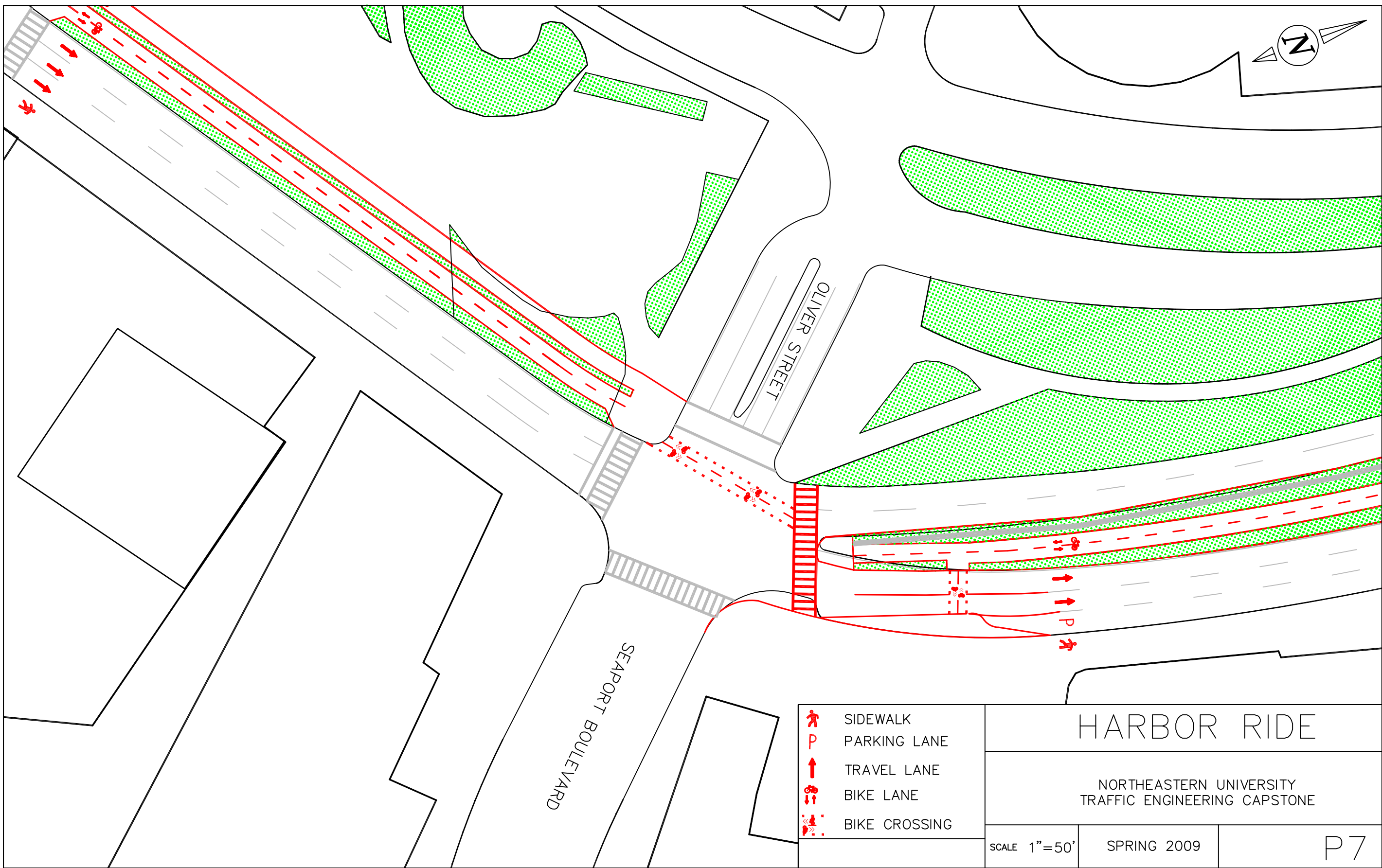
REVDATE






USER

FNAME

REVDATE

USER



-  SIDEWALK
-  PARKING LANE
-  TRAVEL LANE
-  BIKE LANE
-  BIKE CROSSING

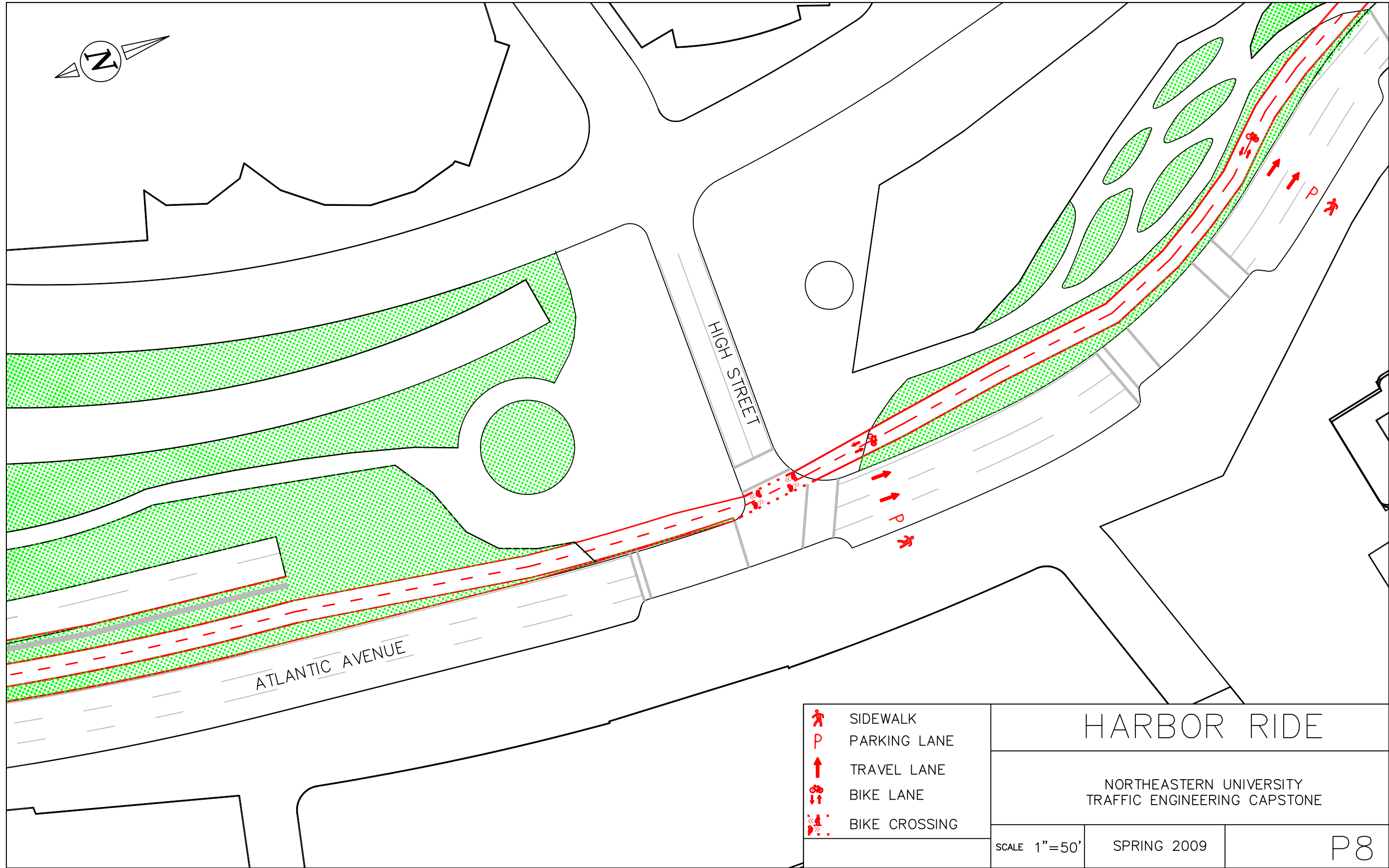
HARBOR RIDE






NORTHEASTERN UNIVERSITY
TRAFFIC ENGINEERING CAPSTONE

SCALE 1"=50'

SPRING 2009

P7



-  SIDEWALK
-  PARKING LANE
-  TRAVEL LANE
-  BIKE LANE
-  BIKE CROSSING

HARBOR RIDE

NORTHEASTERN UNIVERSITY
TRAFFIC ENGINEERING CAPSTONE

SCALE 1"=50'

SPRING 2009

P8

FNAME

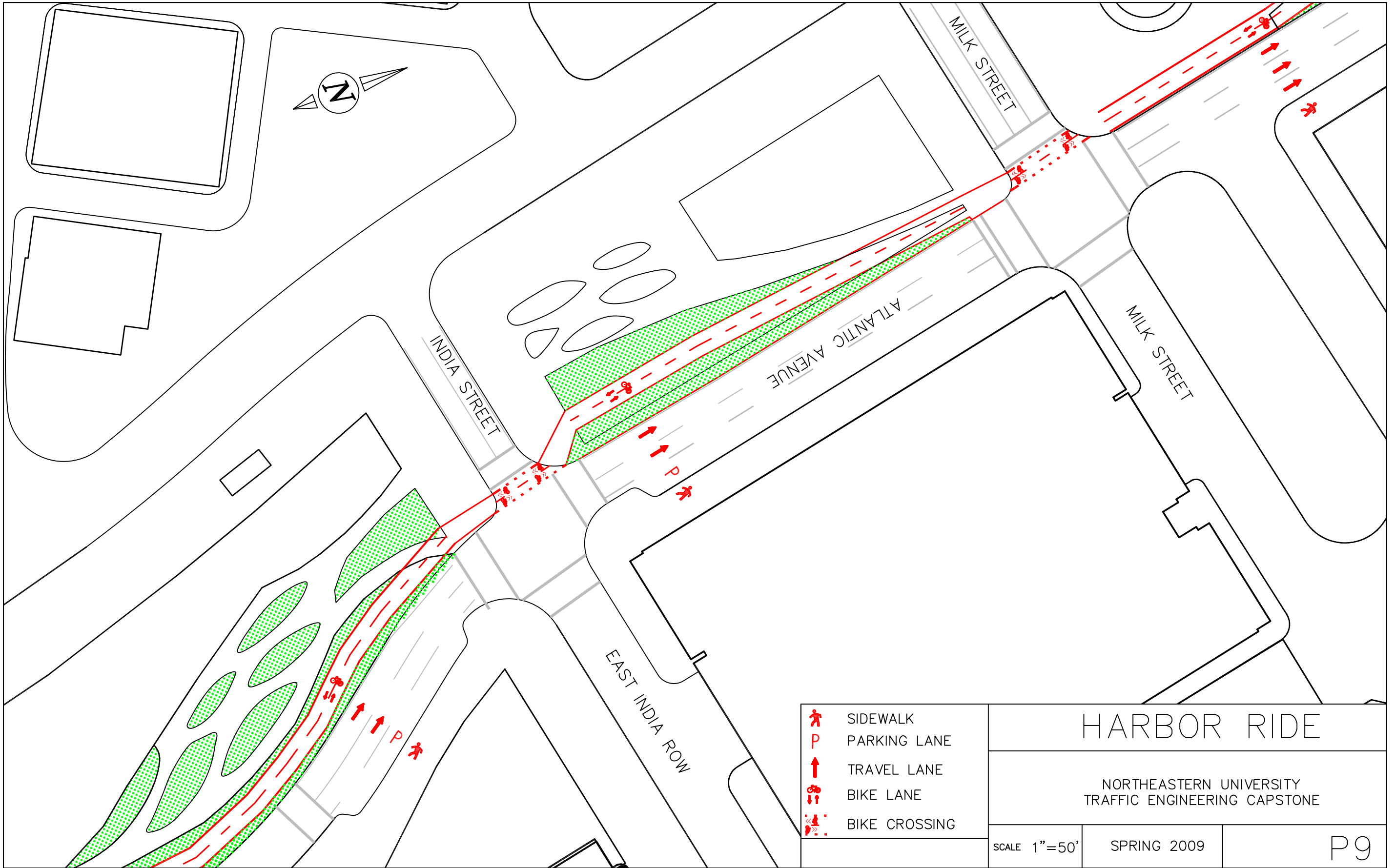
REVDATE






USER

FNAME

REVDATE

USER



-  SIDEWALK
-  PARKING LANE
-  TRAVEL LANE
-  BIKE LANE
-  BIKE CROSSING

HARBOR RIDE

NORTHEASTERN UNIVERSITY
TRAFFIC ENGINEERING CAPSTONE

SCALE 1"=50'

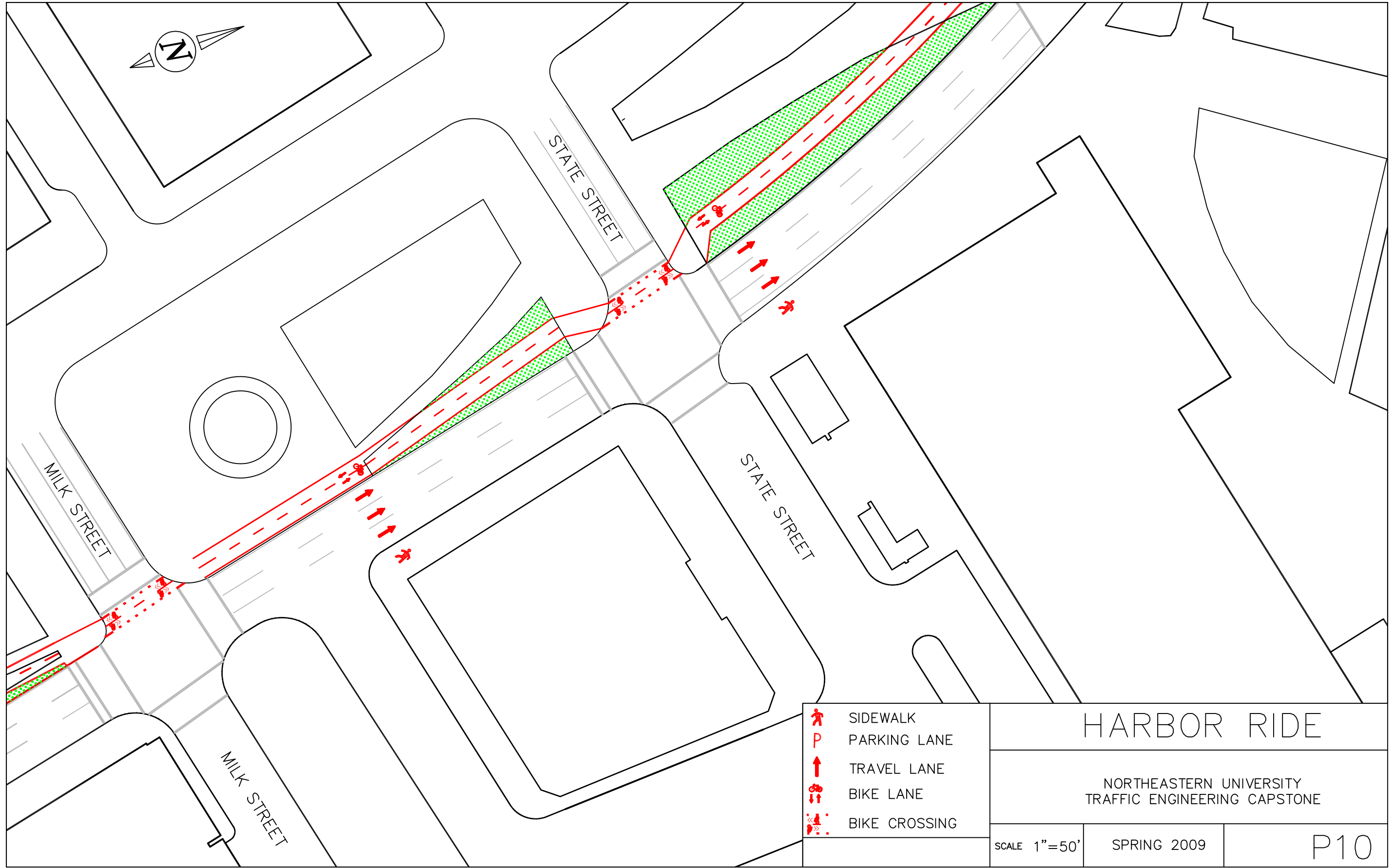
SPRING 2009






P9

FNAME

REVDATE

USER



-  SIDEWALK
-  PARKING LANE
-  TRAVEL LANE
-  BIKE LANE
-  BIKE CROSSING

HARBOR RIDE

NORTHEASTERN UNIVERSITY
TRAFFIC ENGINEERING CAPSTONE

SCALE 1"=50'

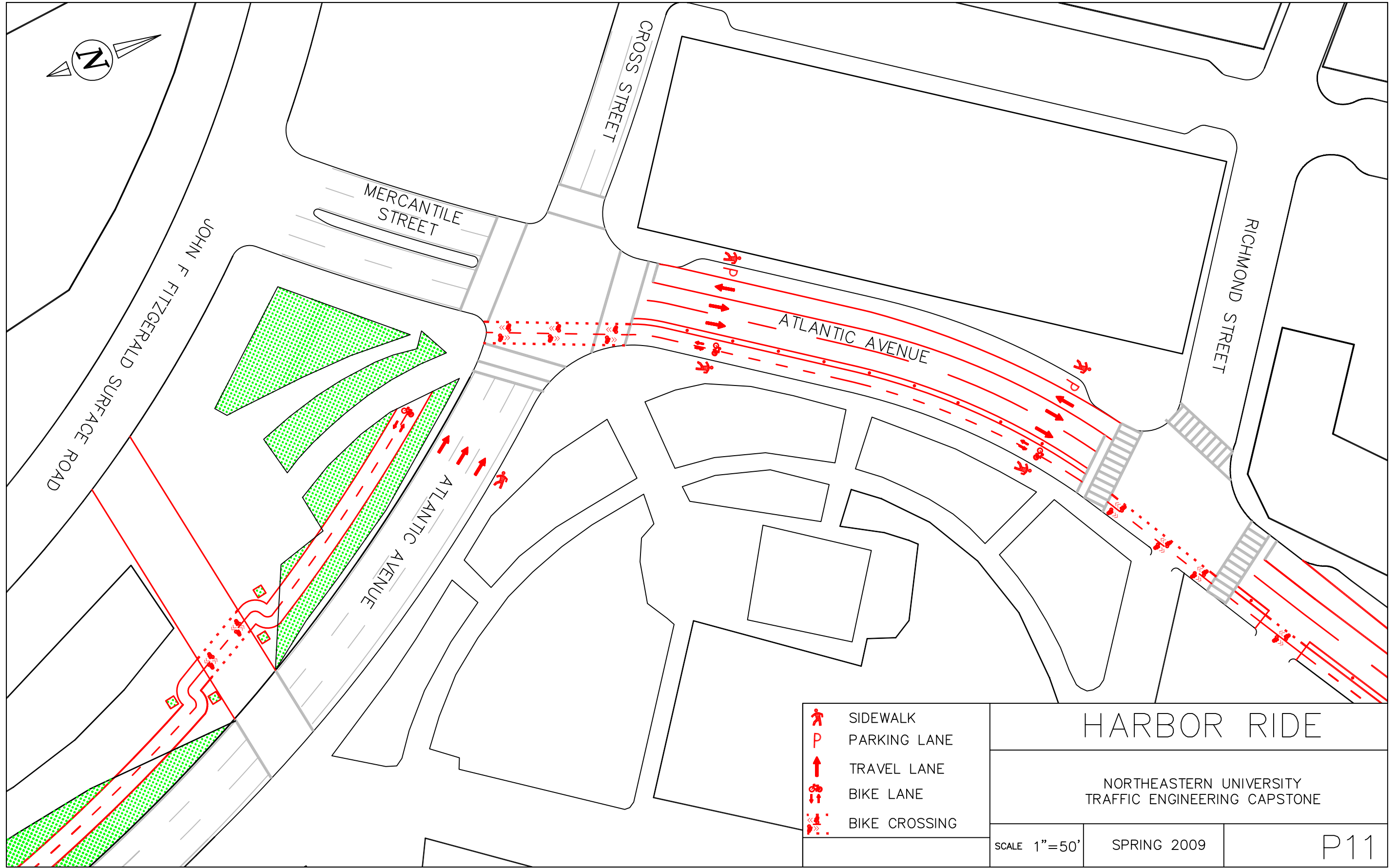
SPRING 2009

P10

FNAME

REVDATE

USER



HARBOR RIDE

NORTHEASTERN UNIVERSITY
TRAFFIC ENGINEERING CAPSTONE

SCALE 1"=50'

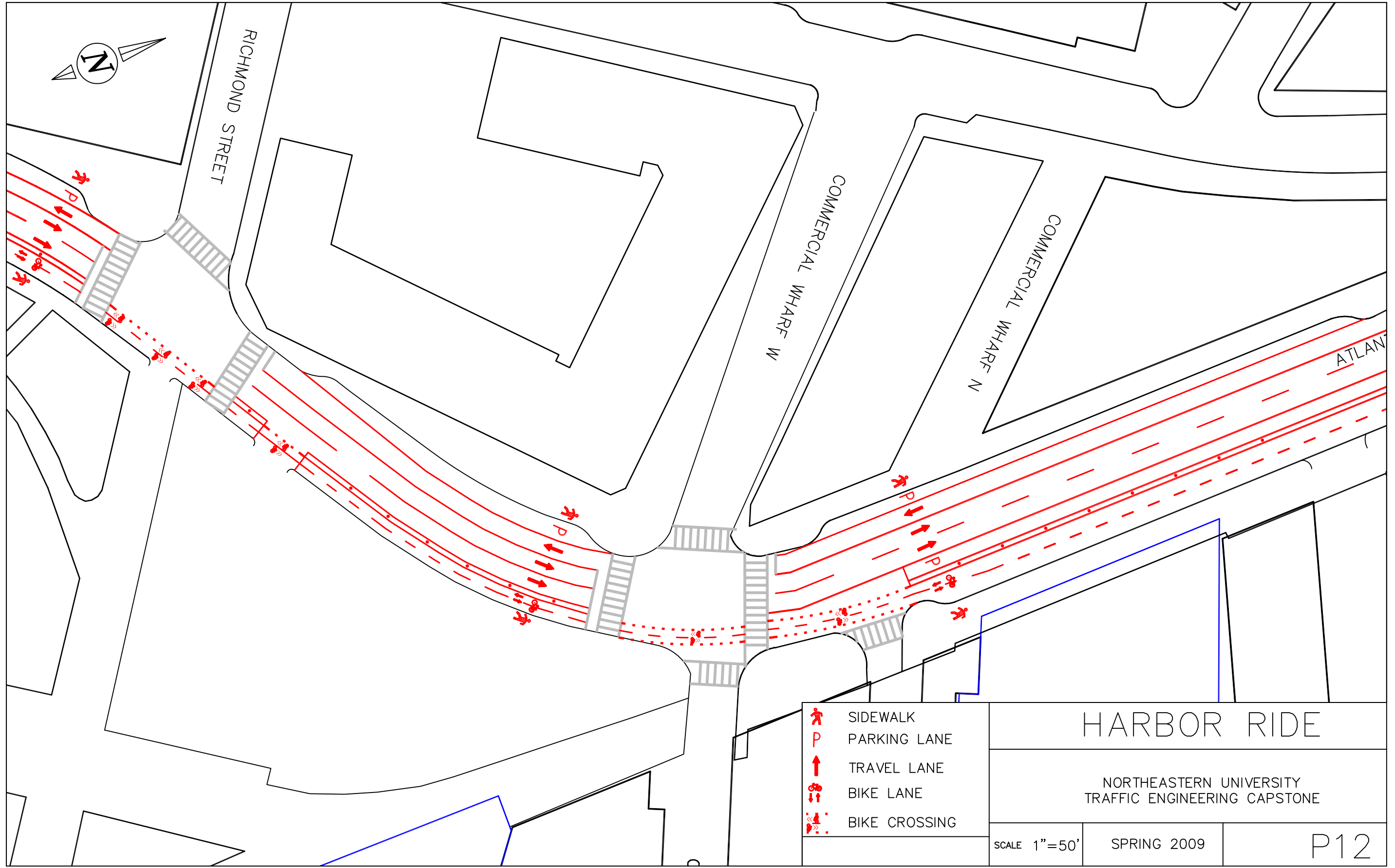
SPRING 2009






P11

FNAME

REVDATE

USER



-  SIDEWALK
-  PARKING LANE
-  TRAVEL LANE
-  BIKE LANE
-  BIKE CROSSING

HARBOR RIDE

NORTHEASTERN UNIVERSITY
TRAFFIC ENGINEERING CAPSTONE

SCALE 1"=50'

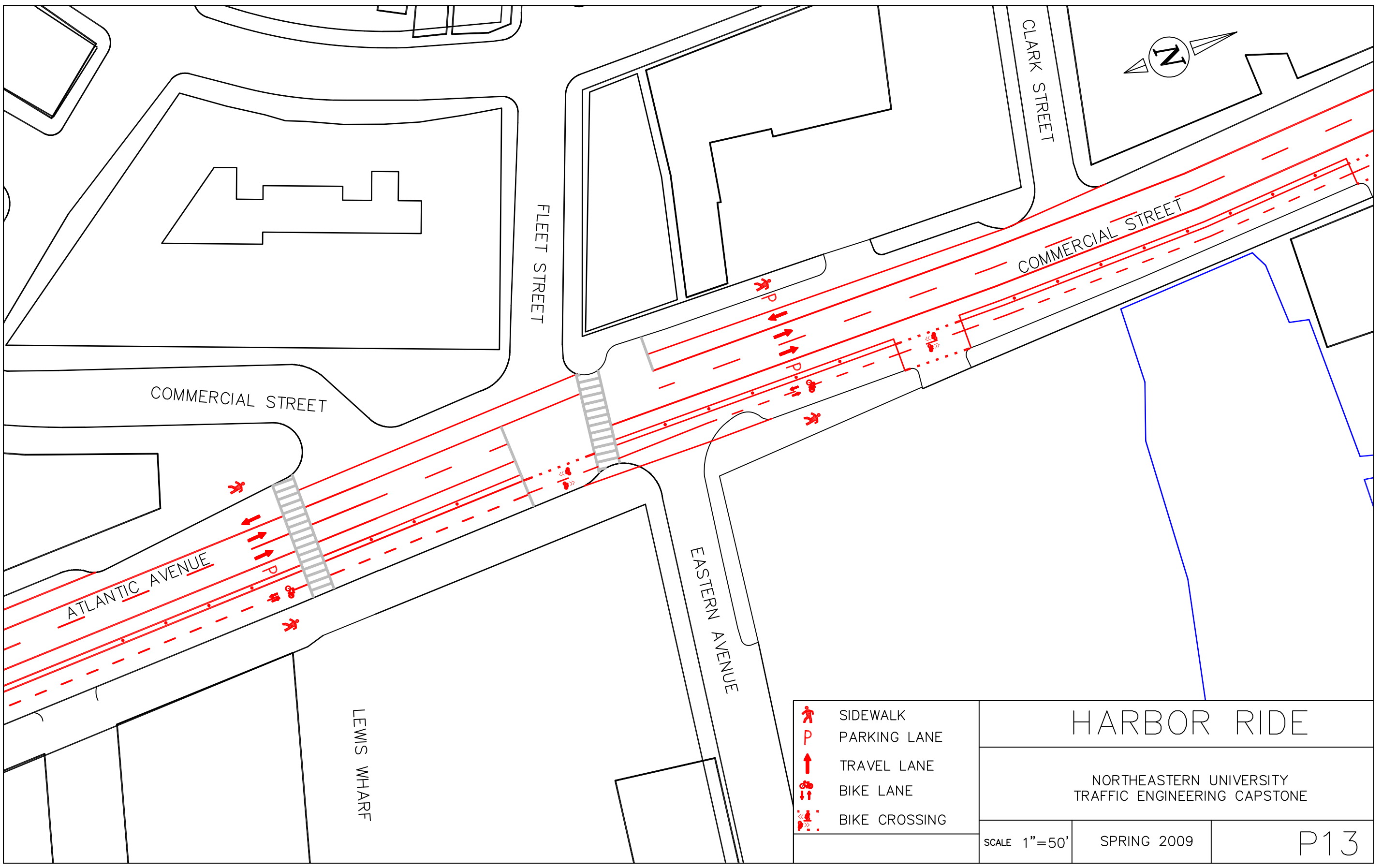
SPRING 2009






P12

FNAME

REVDATE

USER



-  SIDEWALK
-  PARKING LANE
-  TRAVEL LANE
-  BIKE LANE
-  BIKE CROSSING

HARBOR RIDE

NORTHEASTERN UNIVERSITY
TRAFFIC ENGINEERING CAPSTONE

SCALE 1"=50'

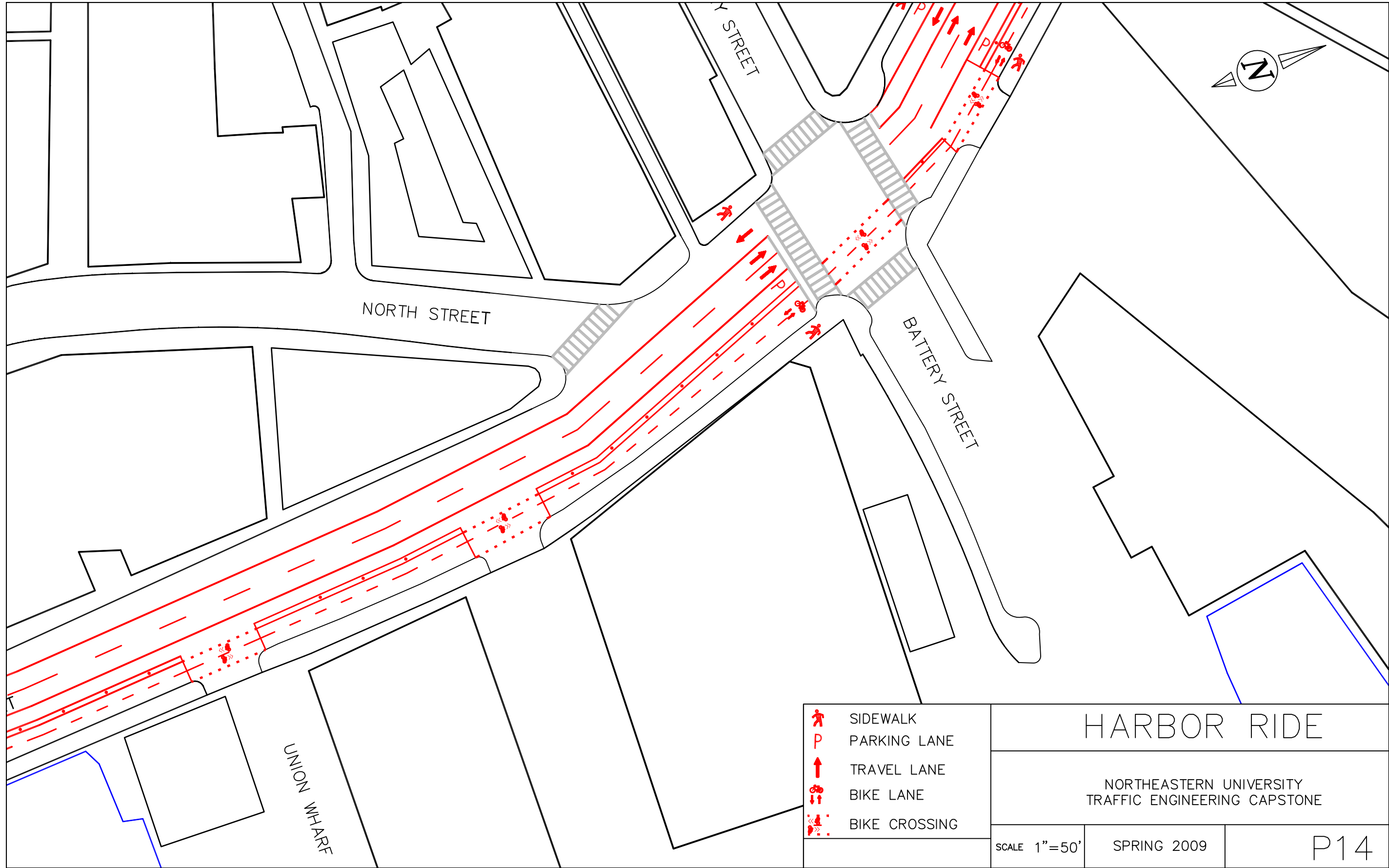
SPRING 2009






P13

FNAME

REVDATE

USER



-  SIDEWALK
-  PARKING LANE
-  TRAVEL LANE
-  BIKE LANE
-  BIKE CROSSING

HARBOR RIDE

NORTHEASTERN UNIVERSITY
TRAFFIC ENGINEERING CAPSTONE

SCALE 1"=50'

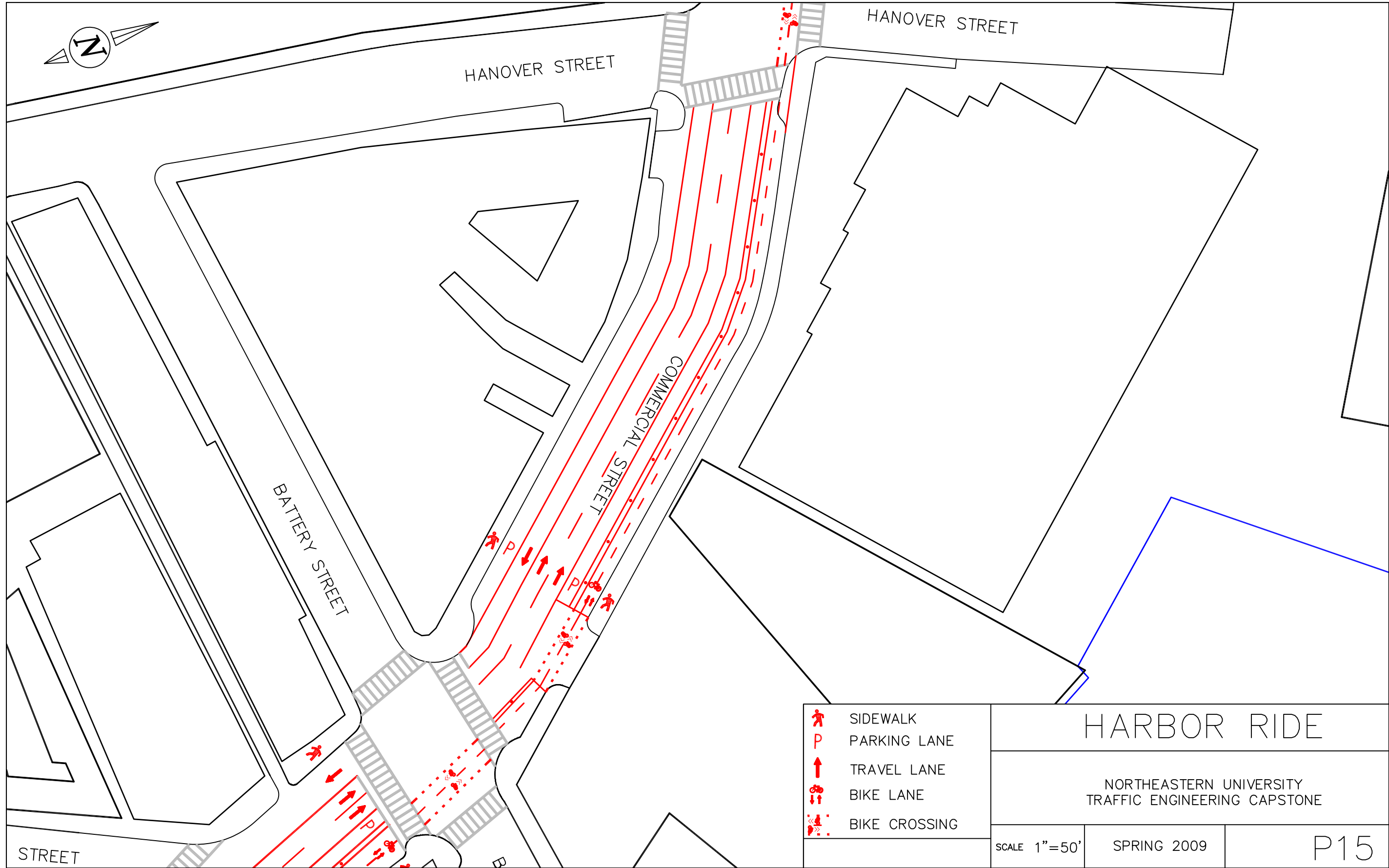
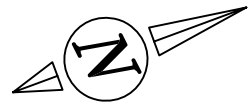
SPRING 2009






P14

FNAME

REVDATE

USER



-  SIDEWALK
-  PARKING LANE
-  TRAVEL LANE
-  BIKE LANE
-  BIKE CROSSING

HARBOR RIDE

NORTHEASTERN UNIVERSITY
TRAFFIC ENGINEERING CAPSTONE

SCALE 1"=50'

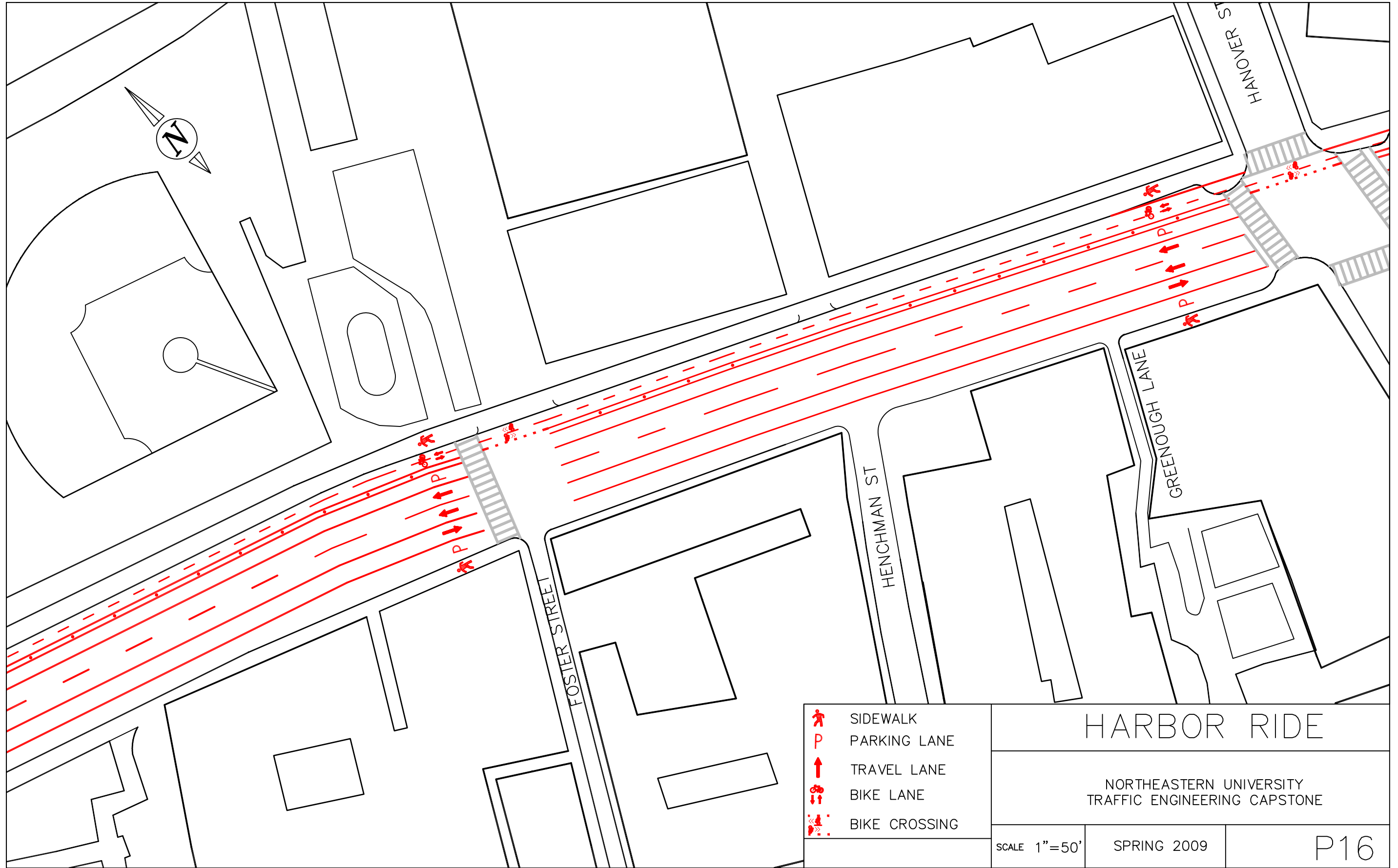
SPRING 2009






P15

FNAME

REVDATE

USER



-  SIDEWALK
-  PARKING LANE
-  TRAVEL LANE
-  BIKE LANE
-  BIKE CROSSING

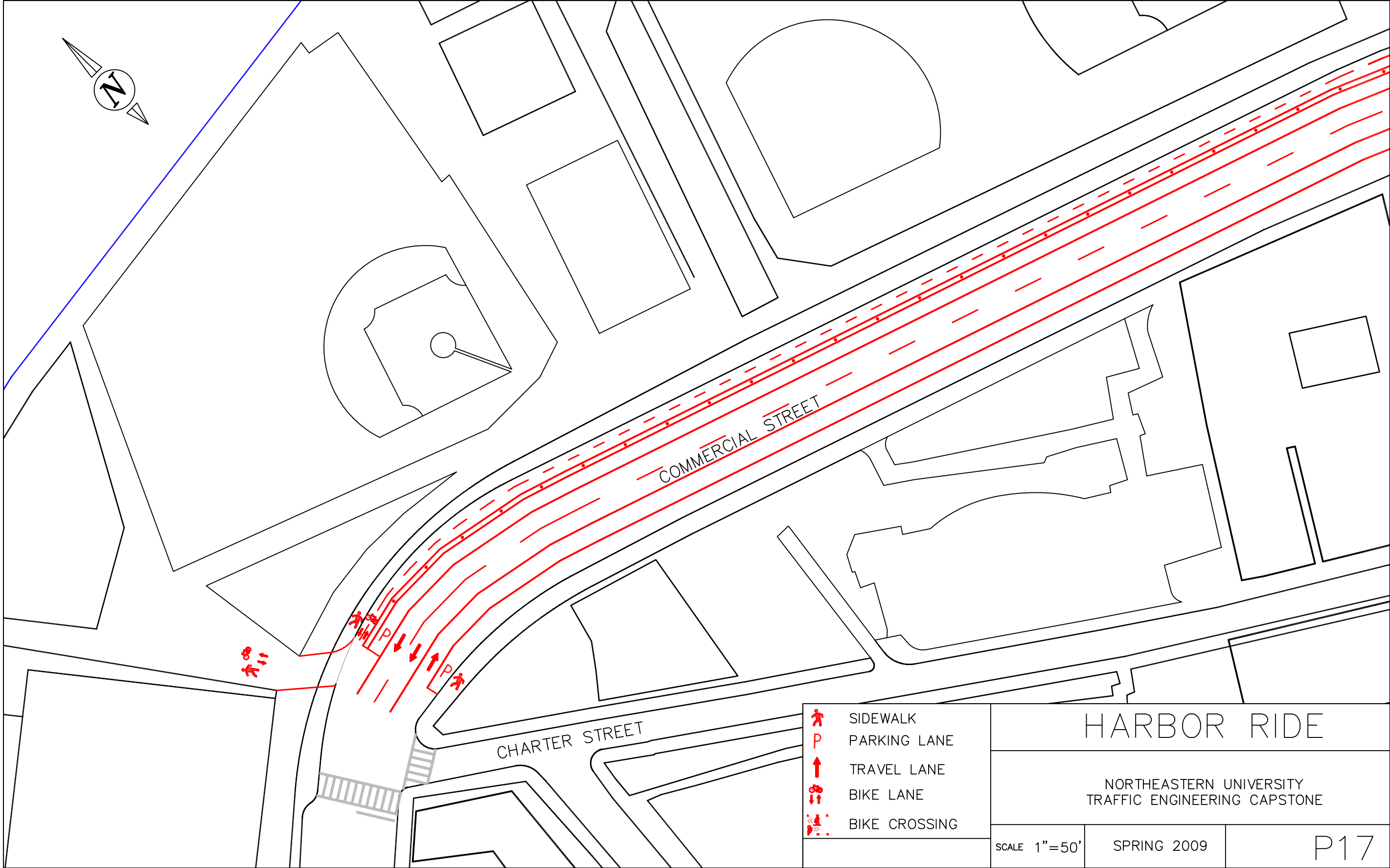
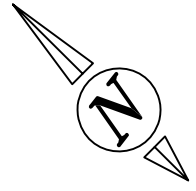
HARBOR RIDE






NORTHEASTERN UNIVERSITY
TRAFFIC ENGINEERING CAPSTONE

SCALE 1"=50'

SPRING 2009

P16



-  SIDEWALK
-  PARKING LANE
-  TRAVEL LANE
-  BIKE LANE
-  BIKE CROSSING

HARBOR RIDE

NORTHEASTERN UNIVERSITY
TRAFFIC ENGINEERING CAPSTONE

SCALE 1"=50'

SPRING 2009

P17

FNAME

REVDATE

USER